

Tactics Legend

- DF** Deflection Booming
- DV** Diversion Booming
- EX** Exclusion Booming
- FO** Free Oil Recovery
- PR** Passive Recovery
- SR** Shoreside Recovery
- S** Staging Area
-  Boat Ramp
- BB** Beach Berm
- TG** Tide Gate
-  Protected-Water Boom
-  Open-Water Boom
-  Snare/ Sorbent Boom

Equipment - All Tactics

Boom(ft)	1000
Marine anchors	6
Shore anchors	4
Sorbent Boom(ft)	1050
FO Recovery Sys	0
Shore Responders	2
Boat Responders	3
Boats	2

Version

2/15/2023



Response Trailer, Tactics Deployment, and Responder Safety Information





A total of 1 state response trailers are required to implement all the tactics in this GRS.
 Responders should always consider on-scene conditions before deploying GRP tactics.
 Tactics may not be safe or effective under certain conditions.
 Responder safety should always be the first priority.

Location

Latitude: 41°46'19" N
Longitude: 71°6'40" W
NOAA Chart # 13226

Geographic Response Strategy

Barnaby's Point MHB08

Tactic #	Purpose	Response Equipment	Deployment Resources	Deployment Notes
EX-01a 	Prohibit oil slicks from entering a sensitive area	700 ft protected water boom 4 marine anchor system 2 shoreline anchor system	2 shore responders 1 response boats 3 boat responders	Tend through tidal changes. Deploy boom as depicted to exclude oil from sensitive areas. Anchor every 200-300'. Not tide dependent. Deploy shoreside anchor first.
		N/A	Testing Date	
EX-01b 	Prohibit oil slicks from entering a sensitive area	300 ft protected water boom 2 marine anchor system 2 shoreline anchor system	2 shore responders 1 response boats 3 boat responders	Tend through tidal changes. Deploy boom as depicted to exclude oil from sensitive areas. Anchor every 200-300'. Not tide dependent. Deploy shoreside anchor first.
		N/A	Testing Date	
PR-02 	Remove spilled oil by collecting it in a sorbent material	350 ft sorbent boom 350 ft sorbent pom-poms 10 anchor stakes	2 shore responders	Place and stake snare or sorbent boom in areas that are likely to pool and collect oil and across the mouths of the streams and intertidal areas. Use snare boom for persistent oils and sorbent boom for non-persistent oils. Approach the streams and intertidal areas on rising tide. Replace as necessary to maximize oil recovery.
		N/A	Testing Date	
PR-02 	Remove spilled oil by collecting it in a sorbent material	700 ft sorbent boom 700 ft sorbent pom-poms 20 anchor stakes	2 shore responders	Place and stake snare or sorbent boom in areas that are likely to pool and collect oil and across the mouths of the streams and intertidal areas. Use snare boom for persistent oils and sorbent boom for non-persistent oils. Approach the streams and intertidal areas on rising tide. Replace as necessary to maximize oil recovery.
		N/A	Testing Date	

Local contacts

Fall River Fire Department	508-675-7411
Fall River Harbormaster	508-324-2019
Fall River Conservation Commission	508-324-2340
Fall River Dept of Public Works	508-324-2564
Fall River LEPC	508-324-2733
Freetown Fire Department	508-763-4828
Freetown Harbormaster	508-644-2202
Freetown Conservation Commission	508-644-3691 x7
Freetown EMA/LEPC	508-644-2200
Dominion Energy Terminal	508-646-5000



Winslow Point (EX 01b)

Resources Protected

Marine Mammals	None identified
Fish	None identified
Invertebrates	Shellfish
Birds	Shorebirds, Seabirds, Nesting Areas
Threat/End. Species	None identified
Cultural	None identified
Subsistence	Shellfish
Human Use	Boat Ramp, Marina
Commercial Fishing	None identified
Land Management	Wild and Scenic River
Coastal Habitat	Marsh/Swamp, Tidal Flats



Site of EX-01a, entrance to cove at Barnaby's Point (Summer)

Special Considerations & Navigational Hazards

Vessel operators should have local knowledge.