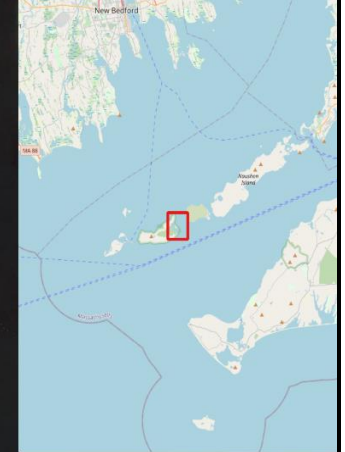
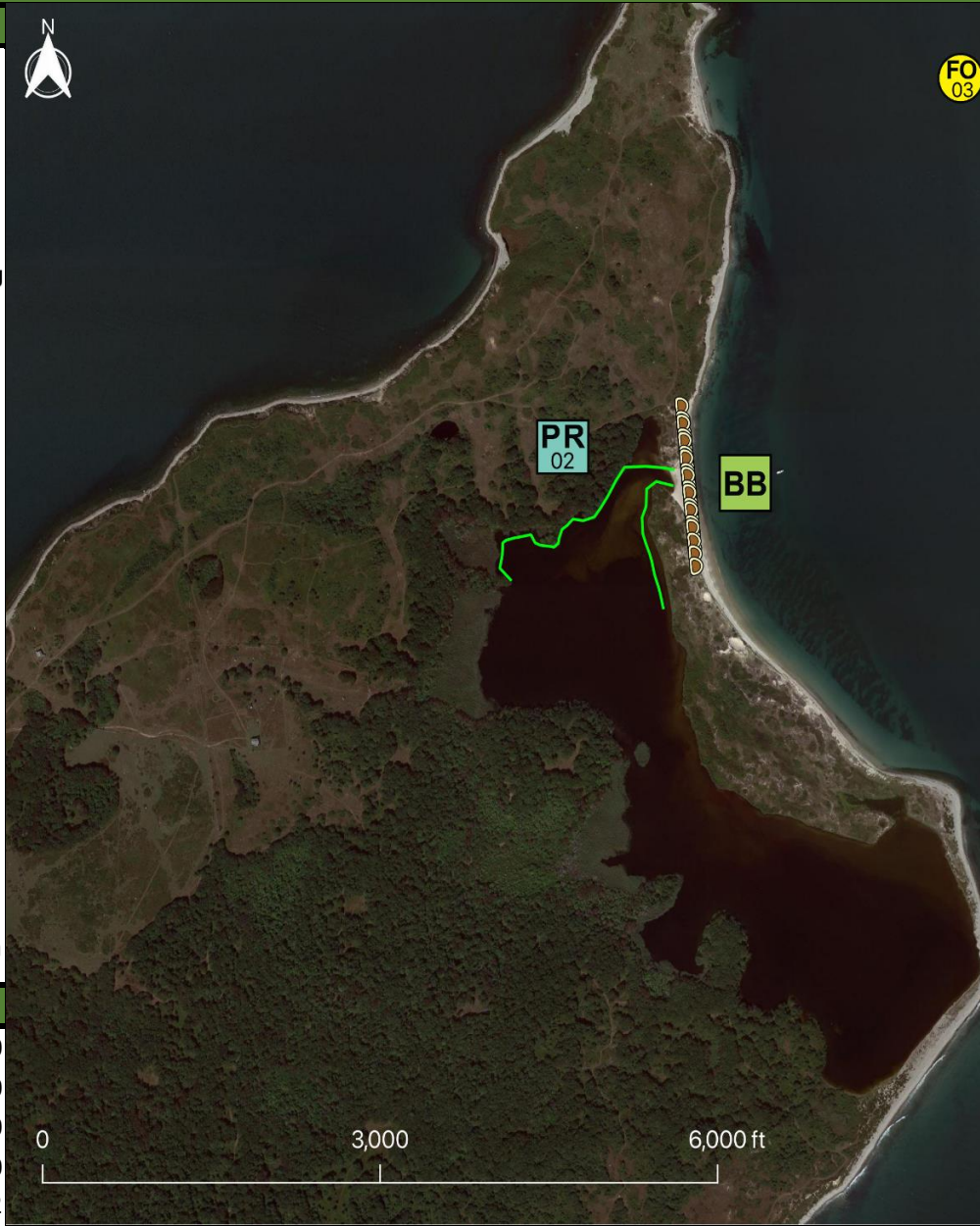


Tactics Legend

- DF** Deflection Booming
- DV** Diversion Booming
- EX** Exclusion Booming
- FO** Free Oil Recovery
- PR** Passive Recovery
- SR** Shoreside Recovery
- S** Staging Area
-  Boat Ramp
- BB** Beach Berm
- TG** Tide Gate
-  Protected-Water Boom
-  Open-Water Boom
-  Snare/ Sorbent Boom



Equipment - All Tactics

Boom(ft)	0
Marine anchors	0
Shore anchors	0
Sorbent Boom(ft)	2800
FO Recovery Sys	2
Shore Responders	2
Boat Responders	2
Boats	2

Response Trailer, Tactics Deployment, and Responder Safety Information

A total of 1 state response trailers are required to implement all the tactics in this GRS.  
 Responders should always consider on-scene conditions before deploying GRP tactics.  
 Tactics may not be safe or effective under certain conditions.  
 Responder safety should always be the first priority.





Location

**Latitude:** 41°26'17" N  
**Longitude:** 70°51'8" W  
**NOAA Chart #** 13230

**Version**  
 9/29/2022

**Geographic Response Strategy**

**Quicks Hole Pond BB52**

Tactic #	Purpose	Response Equipment	Deployment Resources	Deployment Notes
<b>BB-01</b> 	Exclude spilled oil from impacting sensitive areas by constructing a barrier from natural materials	Build a beach berm. Use local beach & inter-tidal bar sediments. Don't destroy any part of foreshore. If berm is expected to remain in place for more than a few days, place one or more 20' x 12" pipe in the channel & build berm on top of pipe. Use culvert plugs to control water flow through the pipe. Permitting may be required.		Construction of beach berms typically require the use of heavy equipment and should only be attempted by professional responders. Beach berms should not be constructed without explicit direction from the UC. Permits for earth-moving to construct beach berms are required from state and federal agencies (MADEP, Army Corp. of Eng) and concurrence from Natural Resource Trustee Agencies may also be required.
		N/A	Testing Date	
<b>PR-02</b> 	Remove spilled oil by collecting it in a sorbent material	2800 ft sorbent boom 2800 ft sorbent pom-poms 80 anchor stakes	2 shore responders	Place and stake snare or sorbent boom in areas that are likely to pool and collect oil and across the mouths of the streams and intertidal areas. Use snare boom for persistent oils and sorbent boom for non-persistent oils. Approach the streams and intertidal areas on rising tide. Replace as necessary to maximize oil recovery.
		N/A	Testing Date	
<b>FO-03</b> 	Contain and recover spilled oil on the water in the offshore & nearshore environment	1 or more onwater skimming systems		Deploy on-water recovery task force(s) in configuration suitable for types of vessels used and sea conditions, with skimming system(s) and temporary storage for recovered oil and water. Location not exact, will move to chase oil.
		N/A	Testing Date	
<b>FO-03</b> 	Contain and recover spilled oil on the water in the offshore & nearshore environment	1 or more onwater skimming systems		Deploy on-water recovery task force(s) in configuration suitable for types of vessels used and sea conditions, with skimming system(s) and temporary storage for recovered oil and water. Location not exact, will move to chase oil.
		N/A	Testing Date	

**Local contacts**

Fire Chief	<a href="tel:(508)990-7408">(508) 990-7408</a>
Harbor Master	<a href="tel:(508)990-7578">(508) 990-7578</a>
Oil Spill First Responder	<a href="tel:(508)971-1120">(508) 971-1120</a>
Naushon Trust	<a href="tel:(508)229-8013">(508) 229-8013</a>
Naushon Trust	<a href="tel:(508)221-8047">(508) 221-8047</a>
Pasque Island Trust	<a href="tel:(508)274-3294">(508) 274-3294</a>
Massachusetts Dept. of Fish and Wildlife	<a href="tel:(508)792-7270">(508) 792-7270</a>
The Coalition for Buzzards Bay	<a href="tel:(508)999-6363">(508) 999-6363</a>



*Quicks Hole Pond and site of BB-01 looking northwest at low tide on 29 May 2004. (RPI photo)*

**Resources Protected**

Marine Mammals	None identified
Fish	Shellfish, finfish
Invertebrates	None identified
Birds	Waterfowl concentration, Osprey, Least Tern, Piping Plover (state/federally threatened)
Threat/End. Species	None identified
Cultural	None identified
Subsistence	None identified
Human Use	Recreational beaches
Commercial Fishing	None identified
Land Management	None identified
Coastal Habitat	Coastal pond, fringing marsh, eel grass outside of entrance

*Site photo provided for reference*

**Special Considerations & Navigational Hazards**

Estimated max current in Quicks Hole is 4.0 kts. Minimal current in inlet.