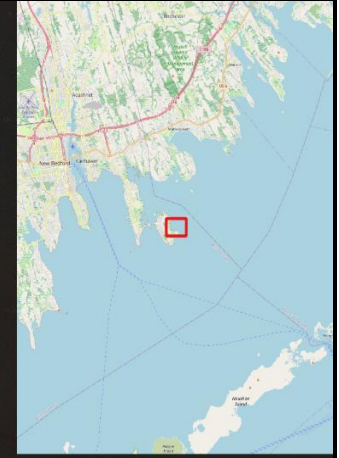
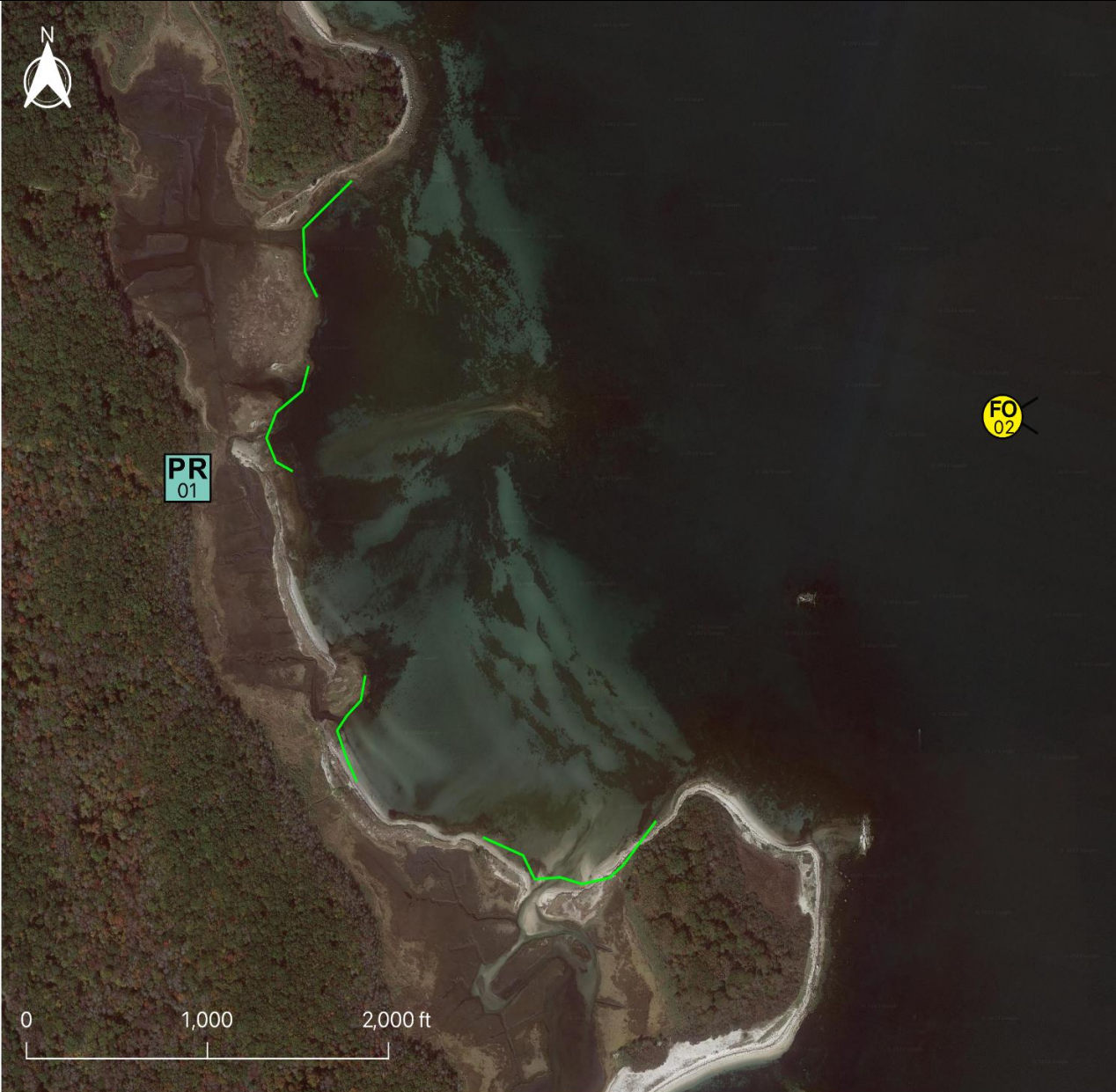


Tactics Legend

- DF** Deflection Booming
- DV** Diversion Booming
- EX** Exclusion Booming
- FO** Free Oil Recovery
- PR** Passive Recovery
- SR** Shoreside Recovery
- S** Staging Area
-  Boat Ramp
- BB** Beach Berm
- TG** Tide Gate
-  Protected-Water Boom
-  Open-Water Boom
-  Snare/ Sorbent Boom



Equipment - All Tactics

Boom(ft)	0
Marine anchors	0
Shore anchors	0
Sorbent Boom(ft)	2450
FO Recovery Sys	1
Shore Responders	2
Boat Responders	2
Boats	2

Version
12/31/2025

Response Trailer, Tactics Deployment, and Responder Safety Information



A total of **1** state response trailers are required to implement all the tactics in this GRS.
 Responders should always consider on-scene conditions before deploying GRP tactics.
 Tactics may not be safe or effective under certain conditions.
 Responder safety should always be the first priority.

Location

Latitude: 41°35'41" N
Longitude: 70°49'11" W
NOAA Chart # 13230

Geographic Response Strategy

West Island BB13

Tactic #	Purpose	Response Equipment	Deployment Resources	Deployment Notes
<p>PR-01</p> 	<p>Remove spilled oil by collecting it in a sorbent material</p>	<p>2450 ft sorbent boom 2450 ft sorbent pom-poms 70 anchor stakes</p>	<p>2 shore responders</p>	<p>Place and stake snare or sorbent boom in areas that are likely to pool and collect oil and across the mouths of the streams and intertidal areas. Use snare boom for persistent oils and sorbent boom for non-persistent oils. Approach the streams and intertidal areas on rising tide. Replace as necessary to maximize oil recovery.</p>
		<p>N/A</p>	<p>Testing Date</p>	<p>Tested</p>
<p>FO-02</p> 	<p>Contain and recover spilled oil on the water in the offshore & nearshore environment</p>	<p>1 or more onwater skimming systems</p>		<p>Deploy on-water recovery task force(s) in configuration suitable for types of vessels used and sea conditions, with skimming system(s) and temporary storage for recovered oil and water. Location not exact, will move to chase oil.</p>
		<p>N/A</p>	<p>Testing Date</p>	<p>Tested</p>

Local contacts

Fairhaven Fire Dept.	(508) 994-1428
Fairhaven Harbor Master	(508) 989-4443
Fairhaven Shellfish Warden	(508) 989-1416
Massachusetts Dept. of Fish and Wildlife	(508) 792-7270
The Coalition for Buzzards Bay	(508) 999-6363
Mattapoissett Fire Dept.	(508) 758-4150
Mattapoissett Harbor Master	(508) 758-4191



Nasketucket Bay looking north at low tide on 20 May 2004. (RPI photo.)

Resources Protected

Marine Mammals	None identified
Fish	Shellfish, finfish
Invertebrates	None identified
Birds	Waterfowl concentration, Roseate Tern (state/federally endangered)
Threat/End. Species	None identified
Cultural	None identified
Subsistence	None identified
Human Use	Wildlife management area
Commercial Fishing	None identified
Land Management	None identified
Coastal Habitat	Fringe marshes, eel grass beds, sand and cobble beaches, causeway and jetties



Boat ramp and parking area near at Joseph B. Goulant Jr. boat ramp. (RPI photo.)

Special Considerations & Navigational Hazards

Shallow waters and numerous rocks. Vessel operators should have local knowledge