

Tactics Legend

- DF** Deflection Booming
- DV** Diversion Booming
- EX** Exclusion Booming
- FO** Free Oil Recovery
- PR** Passive Recovery
- SR** Shoreside Recovery
- S** Staging Area
-  Boat Ramp
- BB** Beach Berm
- TG** Tide Gate
-  Protected-Water Boom
-  Open-Water Boom
-  Snare/ Sorbent Boom



Equipment - All Tactics

Boom(ft)	1000
Marine anchors	5
Shore anchors	2
Sorbent Boom(ft)	0
FO Recovery Sys	1
Shore Responders	2
Boat Responders	6
Boats	2

Response Trailer, Tactics Deployment, and Responder Safety Information

A total of 1 state response trailers are required to implement all the tactics in this GRS.
 Responders should always consider on-scene conditions before deploying GRP tactics.
 Tactics may not be safe or effective under certain conditions.
 Responder safety should always be the first priority.

Location




Latitude: 42°0'16" N
Longitude: 70°37'7" W
NOAA Chart # 13253

Version

2/22/2022

Geographic Response Strategy

Saquish Point SS10

Tactic #	Purpose	Response Equipment	Deployment Resources	Deployment Notes
EX-01 	Prohibit oil slicks from entering a sensitive area	1000 ft protected water boom 5 marine anchor system 4 shoreline anchor system	2 shore responders 2 response boats 6 boat responders	Tend through tidal changes. Deploy boom as depicted to exclude oil from sensitive areas. Anchor every 200-300'. Not tide dependent Deploy shoreside anchor first.
		N/A	Testing Date	
FO-02 	Contain and recover spilled oil on the water in the offshore & nearshore environment	1 or more onwater skimming systems		Deploy on-water recovery task force(s) in configuration suitable for types of vessels used and sea conditions, with skimming system(s) and temporary storage for recovered oil and water. Location not exact, will move to chase oil.
		N/A	Testing Date	
SR-03 	Remove spilled oil that has been diverted to a designated recovery site accessible from shore	1 skimming system 1 storage tank or bladder 1 hoses, pumps, fittings	2 shore responders	Set up shoreside recovery tactic at general location depicted on map. Some access points located at private residences. Access may be difficult
		N/A	Testing Date	

Local contacts

Duxbury Bay Maritime School	781-934-7555
Duxbury Conservation Commission	781-934-1100
Duxbury Fire Dept	781-934-5693
Duxbury Harbormaster & Shellfish Constable	781-934-2866
Island Creek Oysters	781-934-2028
Mass. Dept of Environmental Protection (24 Hours)	888-304-1133
U.S. Coast Guard (24 Hours)	617-223-5750



View looking east towards Gurnet Point

Resources Protected

Marine Mammals	Fin Whale, Humpback Whale, Harbor Seal
Fish	Anadromous Fish, Finfish
Invertebrates	Lobster, crab, shrimp, shellfish
Birds	Shorebirds, Seabirds, Nesting Areas
Threat/End. Species	Least Tern, Piping Plover
Cultural	None identified
Subsistence	None identified
Human Use	Aquaculture, Beach, Commercial Fishing, Recreational Fishing
Commercial Fishing	None identified
Land Management	None identified
Coastal Habitat	Beach, Marsh, Tidal Flats



View looking north towards Saquish Point. Beach shown in the upper right hand corner of the photo shows location of SR tactic

Special Considerations & Navigational Hazards

Vessel operators should have local knowledge.