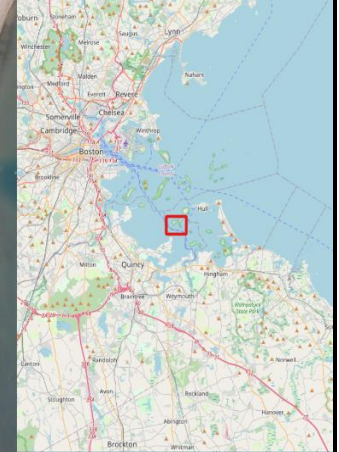


Tactics Legend

- DF** Deflection Booming
- DV** Diversion Booming
- EX** Exclusion Booming
- FO** Free Oil Recovery
- PR** Passive Recovery
- SR** Shoreside Recovery
- S** Staging Area
-  Boat Ramp
- BB** Beach Berm
- TG** Tide Gate
-  Protected-Water Boom
-  Open-Water Boom
-  Snare/ Sorbent Boom



Equipment - All Tactics

Boom(ft)	2000
Marine anchors	10
Shore anchors	4
Sorbent Boom(ft)	0
FO Recovery Sys	0
Shore Responders	2
Boat Responders	6
Boats	2

Version
2/15/2023

Response Trailer, Tactics Deployment, and Responder Safety Information



A total of **2** state response trailers are required to implement all the tactics in this GRS. Responders should always consider on-scene conditions before deploying GRP tactics. Tactics may not be safe or effective under certain conditions. Responder safety should always be the first priority.

Location

Latitude:	42°17'13" N
Longitude:	70°56'39" W
NOAA Chart #	13270

Geographic Response Strategy

Peddocks Island BH15

Tactic #	Purpose	Response Equipment	Deployment Resources	Deployment Notes
EX-01a 	Prohibit oil slicks from entering a sensitive area	1000 ft protected water boom 5 marine anchor system 2 shoreline anchor system	2 shore responders 2 response boats 6 boat responders	Tend through tidal changes. Deploy boom as depicted to exclude oil from sensitive areas. Anchor every 200-300'. Not tide dependent. Deploy shoreside anchor first. Readjust boom angle as needed to reduce entrainment
		Testing Date	N Tested	
EX-01b 	Prohibit oil slicks from entering a sensitive area	1000 ft protected water boom 5 marine anchor system 2 shoreline anchor system	2 shore responders 2 response boats 6 boat responders	Tend through tidal changes. Deploy boom as depicted to exclude oil from sensitive areas. Anchor every 200-300'. Not tide dependent. Deploy shoreside anchor first. Readjust boom angle as needed to reduce entrainment
		Testing Date	N Tested	

Local contacts

Dept of Conservation & Recreation Rangers (24 Hour)	617-722-1188
Mass. Dept of Environmental Protection (24 Hours)	888-304-1133
U.S. Coast Guard (24 Hours)	617-223-5757
US-DOI-National Parks Boston Harbor Islands Superintendent	617-480-4845



Dock located at the Northeastern point of Peddocks Island

Resources Protected

Marine Mammals	Atlantic White Sided Dolphin, Harbor Porpoise, Harbor Seals
Fish	Finfish
Invertebrates	Lobster, crab, shrimp, shellfish
Birds	Shorebirds, Seabirds, Nesting Sites
Threat/End. Species	Rare Plants
Cultural	None identified
Subsistence	None identified
Human Use	Beach
Commercial Fishing	None identified
Land Management	None identified
Coastal Habitat	Beach, Marsh/Swamp, Rocky, Riprap, Tidal Flats



Prince Head. Rare plants are located here

Special Considerations & Navigational Hazards

Rare plants are located on Prince Head (indicated by cross-hatching). Shoreside recovery tactics prohibited here. Vessel operators should have local knowledge.