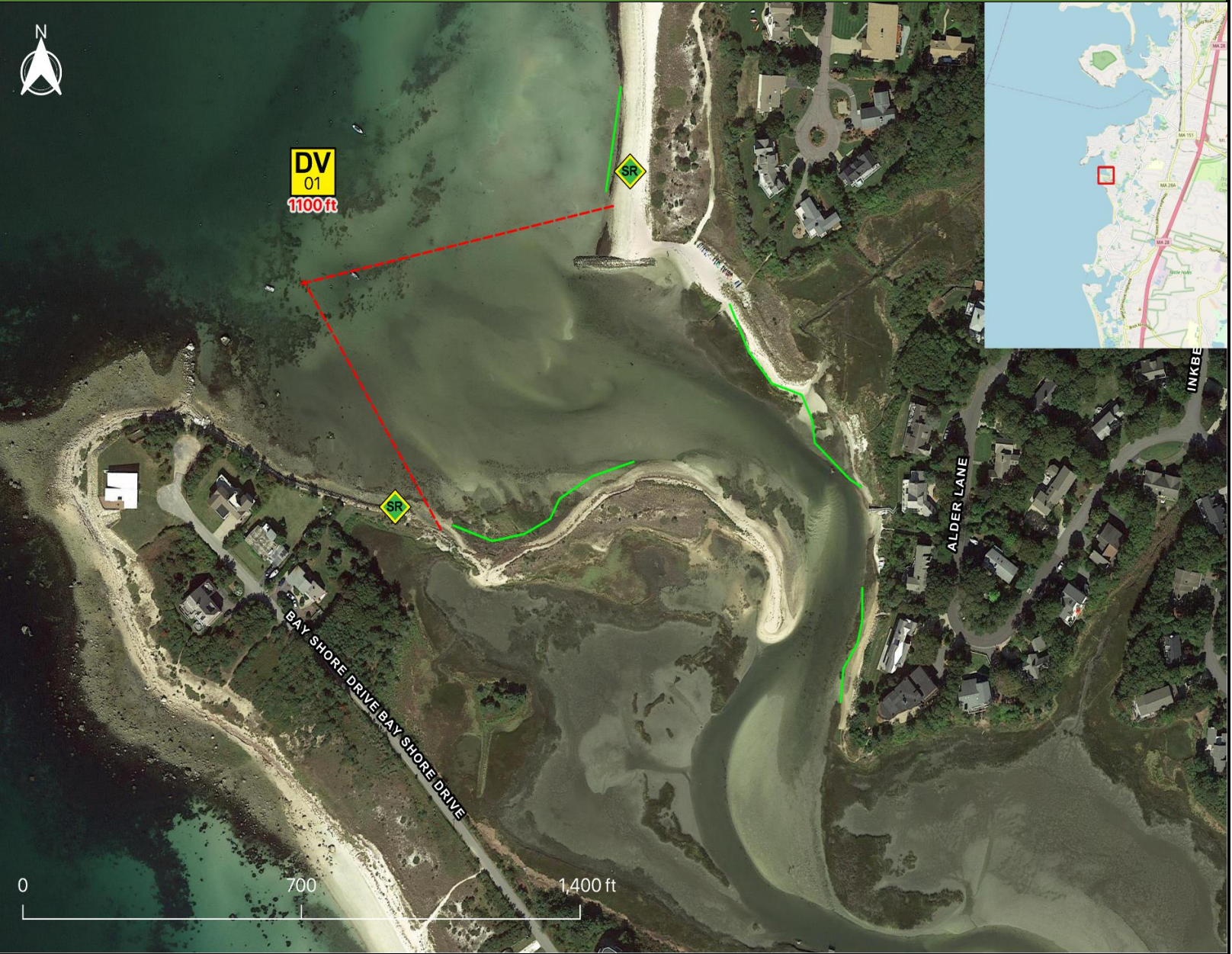


Tactics Legend

- DF** Deflection Booming
- DV** Diversion Booming
- EX** Exclusion Booming
- FO** Free Oil Recovery
- PR** Passive Recovery
- SR** Shoreside Recovery
- S** Staging Area
-  Boat Ramp
- BB** Beach Berm
- TG** Tide Gate
-  Protected-Water Boom
-  Open-Water Boom
-  Snare/ Sorbent Boom



Equipment - All Tactics

Boom(ft)	1100
Marine anchors	6
Shore anchors	2
Sorbent Boom(ft)	0
FO Recovery Sys	0
Shore Responders	2
Boat Responders	6
Boats	2

Response Trailer, Tactics Deployment, and Responder Safety Information

A total of **2** state response trailers are required to implement all the tactics in this GRS.
 Responders should always consider on-scene conditions before deploying GRP tactics.
 Tactics may not be safe or effective under certain conditions.
 Responder safety should always be the first priority.



Location

Latitude: 41°38'6" N
Longitude: 70°38'35" W
NOAA Chart # 13236

Version
 2/22/2022

Geographic Response Strategy

Wild Harbor River BB36

Tactic #	Purpose	Response Equipment	Deployment Resources	Deployment Notes
DV-01 	Redirect spilled oil from one location or direction of travel to a specific site for recovery.	1100 ft protected water boom 6 marine anchor system 4 shoreline anchor system	2 shore responders 2 response boats 6 boat responders	Tend through tidal changes. Deploy boom as depicted to divert incoming oil to the collection site. Anchor every 200-300'. Adjust angle as necessary to reduce entrainment. Set up shoreside recovery and tend throughout tide. Deploy shoreside anchor first.
		Testing Date	N Tested	
SR-02 	Remove spilled oil that has been diverted to a designated recovery site accessible from shore	2 skimming system 2 storage tank or bladder 2 hoses, pumps, fittings	2 shore responders	Set up shoreside recovery tactic at general location depicted on map. Some access points located at private residences. Access may be difficult
		N/A	Testing Date	

Local contacts

Falmouth Fire Chief	(508) 495-2511
Falmouth Harbor Master	(508) 547-2550
Falmouth DNR	(774) 836-3946
Falmouth Conservation Commission	(508) 495-7446
Massachusetts Dept. of Fish and Wildlife	(508) 792-7270
The Coalition for Buzzards Bay	(508) 999-6363



Entrance to main embayment looking east at low tide on 29 May 2004. (RPI photo)

Resources Protected

Marine Mammals	None identified
Fish	Shellfish, finfish
Invertebrates	None identified
Birds	Waterfowl concentration, Roseate Tern (state/federally threatened)
Threat/End. Species	None identified
Cultural	None identified
Subsistence	None identified
Human Use	None identified
Commercial Fishing	None identified
Land Management	None identified
Coastal Habitat	Extensive marsh system, marsh grasses, eel grass beds, sand and cobble beaches



Entrance to Wild Harbor River looking east on 29 May 2004. (RPI photo)

Special Considerations & Navigational Hazards

Maximum estimated current - 2 kts.