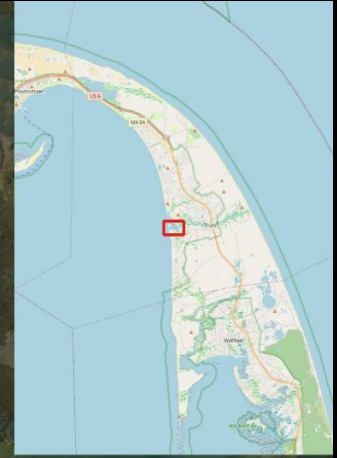


Tactics Legend

- DF** Deflection Booming
- DV** Diversion Booming
- EX** Exclusion Booming
- FO** Free Oil Recovery
- PR** Passive Recovery
- SR** Shoreside Recovery
- S** Staging Area
-  Boat Ramp
- BB** Beach Berm
- TG** Tide Gate
-  Protected-Water Boom
-  Open-Water Boom
-  Snare/ Sorbent Boom



Equipment - All Tactics

Boom(ft)	2050
Marine anchors	10
Shore anchors	6
Sorbent Boom(ft)	600
FO Recovery Sys	1
Shore Responders	2
Boat Responders	6
Boats	2

Response Trailer, Tactics Deployment, and Responder Safety Information

A total of **3** state response trailers are required to implement all the tactics in this GRS.
 Responders should always consider on-scene conditions before deploying GRP tactics.
 Tactics may not be safe or effective under certain conditions.
 Responder safety should always be the first priority.

Location







Latitude: 41°59'29" N
Longitude: 70°4'28" W
NOAA Chart # 13249-1

Version

10/13/2022

Geographic Response Strategy

Pamet Harbor CI06

Tactic #	Purpose	Response Equipment	Deployment Resources	Deployment Notes
DV-01a 	Redirect spilled oil from one location or direction of travel to a specific site for recovery.	1000 ft protected water boom 5 marine anchor system 4 shoreline anchor system	2 shore responders 2 response boats 6 boat responders	Tend through tidal changes. Deploy boom as depicted to divert incoming oil to the collection site. Anchor every 200-300'. Adjust angle as necessary to reduce entrainment. Set up shoreside recovery and tend throughout tide. Deploy shoreside anchor first.
			Testing Date	
DV-01b 	Redirect spilled oil from one location or direction of travel to a specific site for recovery.	600 ft protected water boom 3 marine anchor system 4 shoreline anchor system	2 shore responders 1 response boats 3 boat responders	Tend through tidal changes. Deploy boom as depicted to divert incoming oil to the collection site. Anchor every 200-300'. Adjust angle as necessary to reduce entrainment. Set up shoreside recovery and tend throughout tide. Deploy shoreside anchor first.
		5/16/2018	Testing Date	
EX-02 	Prohibit oil slicks from entering a sensitive area	450 ft protected water boom 2 marine anchor system 4 shoreline anchor system	2 shore responders 1 response boats 3 boat responders	Tend through tidal changes. Deploy boom as depicted to exclude oil from sensitive areas. Anchor every 200-300'. Not tide dependent. Deploy shoreside anchor first.
			Testing Date	
PR-03 	Remove spilled oil by collecting it in a sorbent material	600 ft sorbent boom 600 ft sorbent pom-poms 17 anchor stakes	2 shore responders	Place and stake snare or sorbent boom in areas that are likely to pool and collect oil and across the mouths of the streams and intertidal areas. Use snare boom for persistent oils and sorbent boom for non-persistent oils. Approach the streams and intertidal areas on rising tide. Replace as necessary to maximize oil recovery.
		N/A	Testing Date	
FO-04 	Contain and recover spilled oil on the water in the offshore & nearshore environment	1 or more onwater skimming systems		Deploy on-water recovery task force(s) in configuration suitable for types of vessels used and sea conditions, with skimming system(s) and temporary storage for recovered oil and water. Location not exact, will move to chase oil.
		N/A	Testing Date	
SR-05 	Remove spilled oil that has been diverted to a designated recovery site accessible from shore	4 skimming system 4 storage tank or bladder 4 hoses, pumps, fittings	2 shore responders	Set up shoreside recovery tactic at general location depicted on map. Some access points located at private residences. Access may be difficult.
		N/A	Testing Date	

Local contacts

Cape Cod National Seashore	508-771-2144
Mass. Dept of Environmental Protection (24 Hours)	888-304-1133
Provincetown Fire Department	508-487-7023
Provincetown Harbormaster	508-487-7030
Truro Fire Department	508-487-7548
Truro Harbormaster	508-349-2555
U.S. Coast Guard	508-457-3211
Wellfleet Fire Department	508-349-3754
Wellfleet Harbormaster	508-349-0320



Pamet Harbor and Pamet Marsh looking east

Resources Protected

Marine Mammals	Seals
Fish	Shellfish, finfish
Invertebrates	None identified
Birds	Waterfowl concentration
Threat/End. Species	None identified
Cultural	None identified
Subsistence	None identified
Human Use	Commercial boat harbor, aquaculture, high-use recreation area
Commercial Fishing	None identified
Land Management	None identified
Coastal Habitat	Marsh, sheltered tidal flats



Pamet Harbor entrance and boat harbor looking southeast

Special Considerations & Navigational Hazards

Use extreme caution. Shoal waters with numerous reefs rocks & continually shifting sand bars. Currents and winds are locally variable and can create dangerous operating environments. Vessel operators should have local knowledge.