

Tactics Legend

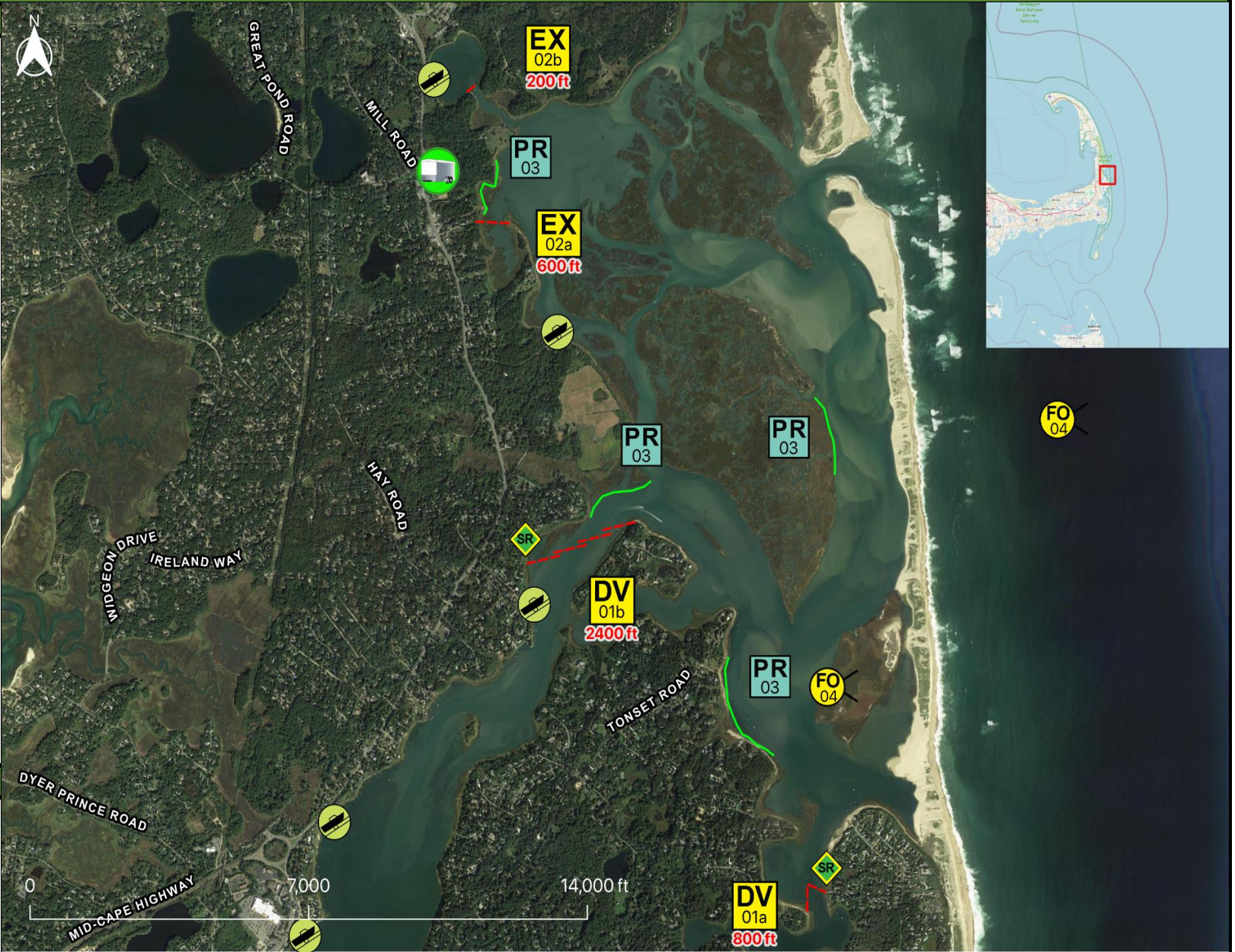
- DF** Deflection Booming
- DV** Diversion Booming
- EX** Exclusion Booming
- FO** Free Oil Recovery
- PR** Passive Recovery
- SR** Shoreside Recovery
- S** Staging Area
-  Boat Ramp
- BB** Beach Berm
- TG** Tide Gate
-  Protected-Water Boom
-  Open-Water Boom
-  Snare/ Sorbent Boom

Equipment - All Tactics

Boom(ft)	4000
Marine anchors	20
Shore anchors	8
Sorbent Boom(ft)	6000
FO Recovery Sys	2
Shore Responders	2
Boat Responders	6
Boats	2

Version

2/22/2022



Response Trailer, Tactics Deployment, and Responder Safety Information











A total of 4 state response trailers are required to implement all the tactics in this GRS. Responders should always consider on-scene conditions before deploying GRP tactics. Tactics may not be safe or effective under certain conditions. Responder safety should always be the first priority.

Location

Latitude: 41°49'1" N
 Longitude: 69°56'46" W
 NOAA Chart # 13246-1

Geographic Response Strategy

Nauset CI09

Tactic #	Purpose	Response Equipment	Deployment Resources	Deployment Notes
DV-01a 	Redirect spilled oil from one location or direction of travel to a specific site for recovery.	800 ft protected water boom 4 marine anchor system 4 shoreline anchor system	2 shore responders 1 response boats 3 boat responders	Tend through tidal changes. Deploy boom as depicted to divert incoming oil to the collection site. Anchor every 200-300'. Adjust angle as necessary to reduce entrainment. Set up shoreside recovery and tend throughout tide. Deploy shoreside anchor first.
			Testing Date	
DV-01b 	Redirect spilled oil from one location or direction of travel to a specific site for recovery.	2400 ft protected water boom 12 marine anchor system 4 shoreline anchor system	2 shore responders 2 response boats 6 boat responders	Tend through tidal changes. Deploy boom as depicted to divert incoming oil to the collection site. Anchor every 200-300'. Adjust angle as necessary to reduce entrainment. Set up shoreside recovery and tend throughout tide. Deploy shoreside anchor first.
		4/5/2019	Testing Date	
EX-02a 	Prohibit oil slicks from entering a sensitive area	600 ft protected water boom 3 marine anchor system 4 shoreline anchor system	2 shore responders 1 response boats 3 boat responders	Tend through tidal changes. Deploy boom as depicted to exclude oil from sensitive areas. Anchor every 200-300'. Not tide dependent Deploy shoreside anchor first.
			Testing Date	
EX-02b 	Prohibit oil slicks from entering a sensitive area	200 ft protected water boom 1 marine anchor system 4 shoreline anchor system	2 shore responders 1 response boats 3 boat responders	Tend through tidal changes. Deploy boom as depicted to exclude oil from sensitive areas. Anchor every 200-300'. Not tide dependent Deploy shoreside anchor first.
			Testing Date	
PR-03 	Remove spilled oil by collecting it in a sorbent material	2000 ft sorbent boom 2000 ft sorbent pom-poms 57 anchor stakes	2 shore responders	Place and stake snare or sorbent boom in areas that are likely to pool and collect oil and across the mouths of the streams and intertidal areas. Use snare boom for persistent oils and sorbent boom for non-persistent oils. Approach the streams and intertidal areas on rising tide. Replace as necessary to maximize oil recovery.
		N/A	Testing Date	
PR-03 	Remove spilled oil by collecting it in a sorbent material	1400 ft sorbent boom 1400 ft sorbent pom-poms 40 anchor stakes	2 shore responders	Place and stake snare or sorbent boom in areas that are likely to pool and collect oil and across the mouths of the streams and intertidal areas. Use snare boom for persistent oils and sorbent boom for non-persistent oils. Approach the streams and intertidal areas on rising tide. Replace as necessary to maximize oil recovery.
		N/A	Testing Date	
PR-03 	Remove spilled oil by collecting it in a sorbent material	1200 ft sorbent boom 1200 ft sorbent pom-poms 34 anchor stakes	2 shore responders	Place and stake snare or sorbent boom in areas that are likely to pool and collect oil and across the mouths of the streams and intertidal areas. Use snare boom for persistent oils and sorbent boom for non-persistent oils. Approach the streams and intertidal areas on rising tide. Replace as necessary to maximize oil recovery.
		N/A	Testing Date	
PR-03 	Remove spilled oil by collecting it in a sorbent material	1400 ft sorbent boom 1400 ft sorbent pom-poms 40 anchor stakes	2 shore responders	Place and stake snare or sorbent boom in areas that are likely to pool and collect oil and across the mouths of the streams and intertidal areas. Use snare boom for persistent oils and sorbent boom for non-persistent oils. Approach the streams and intertidal areas on rising tide. Replace as necessary to maximize oil recovery.
		N/A	Testing Date	
FO-04 	Contain and recover spilled oil on the water in the offshore & nearshore environment	1 or more onwater skimming systems		Deploy on-water recovery task force(s) in configuration suitable for types of vessels used and sea conditions, with skimming system(s) and temporary storage for recovered oil and water. Location not exact, will move to chase oil.
		N/A	Testing Date	
FO-04 	Contain and recover spilled oil on the water in the offshore & nearshore environment	1 or more onwater skimming systems		Deploy on-water recovery task force(s) in configuration suitable for types of vessels used and sea conditions, with skimming system(s) and temporary storage for recovered oil and water. Location not exact, will move to chase oil.
		N/A	Testing Date	
SR-05 	Remove spilled oil that has been diverted to a designated recovery site accessible from shore	2 skimming system 2 storage tank or bladder 2 hoses, pumps, fittings	2 shore responders	Set up shoreside recovery tactic at general location depicted on map. Some access points located at private residences. Access may be difficult
		N/A	Testing Date	

Local contacts

Eastham-Harbormaster	(508) 240-5972
Eastham-Fire	(508) 255-2324
Eastham-Natural Resources	(508) 240-5972
Orleans-Fire	(508) 255-0050
Orleans-Shellfish & Harbormaster	(508) 240 3755
NPS/Cape Cod Nat'l Seashore	(617) 242-5659 (24/7)
USFWS	(413) 539-3194



Town Cove entrance looking east. Site of DV-01b at top middle

Resources Protected

Marine Mammals	Seals
Fish	Shellfish, finfish
Invertebrates	None identified
Birds	Waterfowl concentration,
Threat/End. Species	Piping Plovers (April 1 - August 31), Roseate Terns (foraging mid-July thru Sept 30)
Cultural	None identified
Subsistence	None identified
Human Use	Commercial boat harbor, aquaculture, high-use recreation area
Commercial Fishing	None identified
Land Management	CCNS
Coastal Habitat	Marsh, sheltered tidal flats, barrier beach



Mill Pond (site of DV--01a) looking west

Special Considerations & Navigational Hazards

Federal and State listed threatened wildlife may be present particularly from March through August limiting site access especially near Long Point and along Cape Cod Bay beaches. Coordinate with CCNS USFWS and the Mass. Natural Heritage and Endangered Species Program. Use caution in sandy dunes during months when plovers are present. Nesting areas may include beaches sand spits foredunes and washover areas in dunes. Consult with USFWS as early as possible regarding shoreline collection areas and access plans. Use caution operating in nearshore areas when