

MassDEP North Shore Geographic Response Strategy

Beverly Harbor and Salem NS24

Tactics Legend

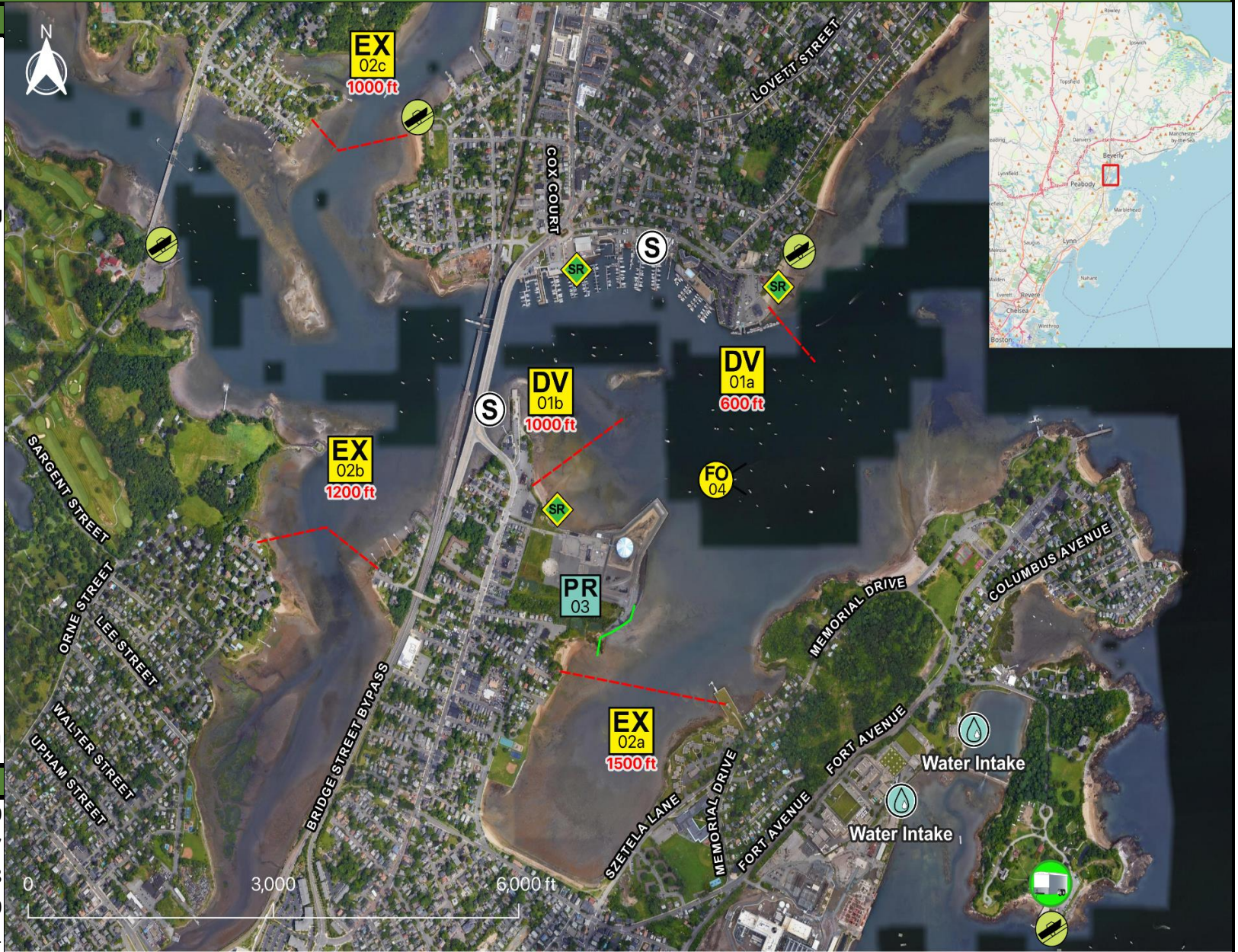
- DF** Deflection Booming
- DV** Diversion Booming
- EX** Exclusion Booming
- FO** Free Oil Recovery
- PR** Passive Recovery
- SR** Shoreside Recovery
- S** Staging Area
- Boat Ramp
- BB** Beach Berm
- TG** Tide Gate
- Protected-Water Boom
- Open-Water Boom
- Snare/ Sorbent Boom

Equipment - All Tactics

Boom(ft)	5300
Marine anchors	27
Shore anchors	8
Sorbent Boom(ft)	800
FO Recovery Sys	1
Shore Responders	2
Boat Responders	9
Boats	3

Version

2/22/2022



Response Trailer, Tactics Deployment, and Responder Safety Information









A total of 6 state response trailers are required to implement all the tactics in this GRS. Responders should always consider on-scene conditions before deploying GRP tactics. Tactics may not be safe or effective under certain conditions. Responder safety should always be the first priority.

Location

Latitude: 42°32'13" N
Longitude: 70°53'5" W
NOAA Chart # 13275

Geographic Response Strategy

Beverly Harbor and Salem NS24

Tactic #	Purpose	Response Equipment	Deployment Resources	Deployment Notes
DV-01a 	Redirect spilled oil from one location or direction of travel to a specific site for recovery.	600 ft protected water boom 3 marine anchor system 2 shoreline anchor system	2 shore responders 1 response boats 3 boat responders	Tend through tidal changes. Deploy boom as depicted to divert incoming oil to the collection site. Anchor every 200-300'. Adjust angle as necessary to reduce entrainment. Set up shoreside recovery and tend throughout tide. Deploy shoreside anchor first.
		N/A	Testing Date	
DV-01b 	Redirect spilled oil from one location or direction of travel to a specific site for recovery.	1000 ft protected water boom 5 marine anchor system 2 shoreline anchor system	2 shore responders 2 response boats 6 boat responders	Tend through tidal changes. Deploy boom as depicted to divert incoming oil to the collection site. Anchor every 200-300'. Adjust angle as necessary to reduce entrainment. Set up shoreside recovery and tend throughout tide. Deploy shoreside anchor first.
		N/A	Testing Date	
EX-02a 	Prohibit oil slicks from entering a sensitive area	1500 ft protected water boom 8 marine anchor system 4 shoreline anchor system	2 shore responders 2 response boats 6 boat responders	Tend through tidal changes. Deploy boom as depicted to exclude oil from sensitive areas. Anchor every 200-300'. Not tide dependent Deploy shoreside anchor first.
		N/A	Testing Date	
EX-02b 	Prohibit oil slicks from entering a sensitive area	1200 ft protected water boom 6 marine anchor system 4 shoreline anchor system	2 shore responders 2 response boats 6 boat responders	Tend through tidal changes. Deploy boom as depicted to exclude oil from sensitive areas. Anchor every 200-300'. Not tide dependent Deploy shoreside anchor first. Readjust boom angle as needed to reduce entrainment
		05/16/12	Testing Date	
EX-02c 	Prohibit oil slicks from entering a sensitive area	1000 ft protected water boom 5 marine anchor system 4 shoreline anchor system	2 shore responders 2 response boats 6 boat responders	Tend through tidal changes. Deploy boom as depicted to exclude oil from sensitive areas. Anchor every 200-300'. Not tide dependent Deploy shoreside anchor first. Readjust boom angle as needed to reduce entrainment
		05/16/12	Testing Date	
PR-03 	Remove spilled oil by collecting it in a sorbent material	800 ft sorbent boom 800 ft sorbent pom-poms 23 anchor stakes	2 shore responders	Place and stake snare or sorbent boom in areas that are likely to pool and collect oil and across the mouths of the streams and intertidal areas. Use snare boom for persistent oils and sorbent boom for non-persistent oils. Approach the streams and intertidal areas on rising tide. Replace as necessary to maximize oil recovery.
		N/A	Testing Date	
FO-04 	Contain and recover spilled oil on the water in the offshore & nearshore environment	1 or more onwater skimming systems		Deploy on-water recovery task force(s) in configuration suitable for types of vessels used and sea conditions, with skimming system(s) and temporary storage for recovered oil and water. Location not exact, will move to chase oil.
		N/A	Testing Date	
SR-05 	Remove spilled oil that has been diverted to a designated recovery site accessible from shore	3 skimming system 3 storage tank or bladder 3 hoses, pumps, fittings	2 shore responders	Set up shoreside recovery tactic at general location depicted on map. Some access points located at private residences. Access may be difficult
		N/A	Testing Date	

Local contacts

Beverly Fire Department	978-922-2424
Beverly Harbormaster	978-921-6059
Salem Sound Coastwatch	978-741-7900
U.S.C.G. Station Gloucester	978-283-0705
Mass Division of Marine Fisheries	617-626-1520
Environmental Police	800-632-8075
Salem Harbormaster	978-741-0098



Bass River Boat Ramp and shoreside recovery location at mid-tide on 27 May 2009. View looks northeast.

Resources Protected

Marine Mammals	None identified
Fish	None identified
Invertebrates	Shellfish, Urchins
Birds	Seabirds
Threat/End. Species	None identified
Cultural	None identified
Subsistence	None identified
Human Use	Boat Ramp, Port/Harbor, Marina, Beach
Commercial Fishing	None identified
Land Management	None identified
Coastal Habitat	Tidal Flats, Beach, Rocky Shoreline



Water St boat ramp at Beverly Harbor entrance at mid-tide on 02 June 2009. View looks northwest.

Special Considerations & Navigational Hazards

Developed shoreline with riprap pier pilings docks and floats. Tidal range 7-10ft. Vessel operators should have local knowledge.