

Tactics Legend

- DF** Deflection Booming
- DV** Diversion Booming
- EX** Exclusion Booming
- FO** Free Oil Recovery
- PR** Passive Recovery
- SR** Shoreside Recovery
- S** Staging Area
-  Boat Ramp
- BB** Beach Berm
- TG** Tide Gate
-  Protected-Water Boom
-  Open-Water Boom
-  Snare/ Sorbent Boom

Equipment - All Tactics

Boom(ft)	1100
Marine anchors	5
Shore anchors	4
Sorbent Boom(ft)	0
FO Recovery Sys	0
Shore Responders	2
Boat Responders	3
Boats	2

Version

2/15/2023



Response Trailer, Tactics Deployment, and Responder Safety Information




A total of **2** state response trailers are required to implement all the tactics in this GRS. Responders should always consider on-scene conditions before deploying GRP tactics. Tactics may not be safe or effective under certain conditions. Responder safety should always be the first priority.

Location

Latitude: 41°43'18" N
Longitude: 71°11'34" W
NOAA Chart # 13226

Geographic Response Strategy

Fox Hill Cove MHB03

Tactic #	Purpose	Response Equipment	Deployment Resources	Deployment Notes
DV-01 	Redirect spilled oil from one location or direction of travel to a specific site for recovery.	200 ft protected water boom 1 marine anchor system 2 shoreline anchor system	2 shore responders 1 response boats 3 boat responders	Tend through tidal changes. Deploy boom as depicted to divert incoming oil to the collection site. Anchor every 200-300'. Adjust angle as necessary to reduce entrainment. Set up shoreside recovery and tend throughout tide. Deploy shoreside anchor first.
		Testing Date	N Tested	
EX-02 	Prohibit oil slicks from entering a sensitive area	900 ft protected water boom 4 marine anchor system 2 shoreline anchor system	2 shore responders 1 response boats 3 boat responders	Tend through tidal changes. Deploy boom as depicted to exclude oil from sensitive areas. Anchor every 200-300'. Not tide dependent. Deploy shoreside anchor first.
		Testing Date	N Tested	
SR-03 	Remove spilled oil that has been diverted to a designated recovery site accessible from shore	2 skimming system 2 storage tank or bladder 2 hoses, pumps, fittings	2 shore responders	Set up shoreside recovery tactic at general location depicted on map. Some access points located at private residences. Access may be difficult.
		N/A	Testing Date	

Local contacts

Swansea Fire Department	508-672-4305
Somerset Fire Department	508-646-2810
Fall River Fire Department	508-675-7411
Dominion Energy Terminal	508-646-5000
Mass. Dept of Environmental Protection (24 Hours)	888-304-1133
U.S. Coast Guard (24 Hours)	508-457-3211
Swansea Conservation Commission	508-673-6467
Swansea Harbormaster	508-799-8693
Naragansett Baykeeper (Save The Bay)	401-272-3540



Site of EX-02 at Fox Hill Cove

Resources Protected

Marine Mammals	None identified
Fish	Anadromous, Catadromous, Finfish
Invertebrates	Lobster, crab, shrimp
Birds	None identified
Threat/End. Species	None identified
Cultural	None identified
Subsistence	None identified
Human Use	None identified
Commercial Fishing	None identified
Land Management	None identified
Coastal Habitat	Marsh/Swamp, Rocky, Riprap, Tidal Flats



Entrance to Lee River at Fox Hill Cove (DV-01)

Special Considerations & Navigational Hazards

Important Bird Area (IPA) as designated by MassAudobon. Go to the Mass Audobon website (Conservation) for more information. Western shore south of DV-01 and down to the Rhode Island border is a known Piping Plover nesting area. Responders should not disturb nesting areas if encountered. Vessel operators should have local knowledge.