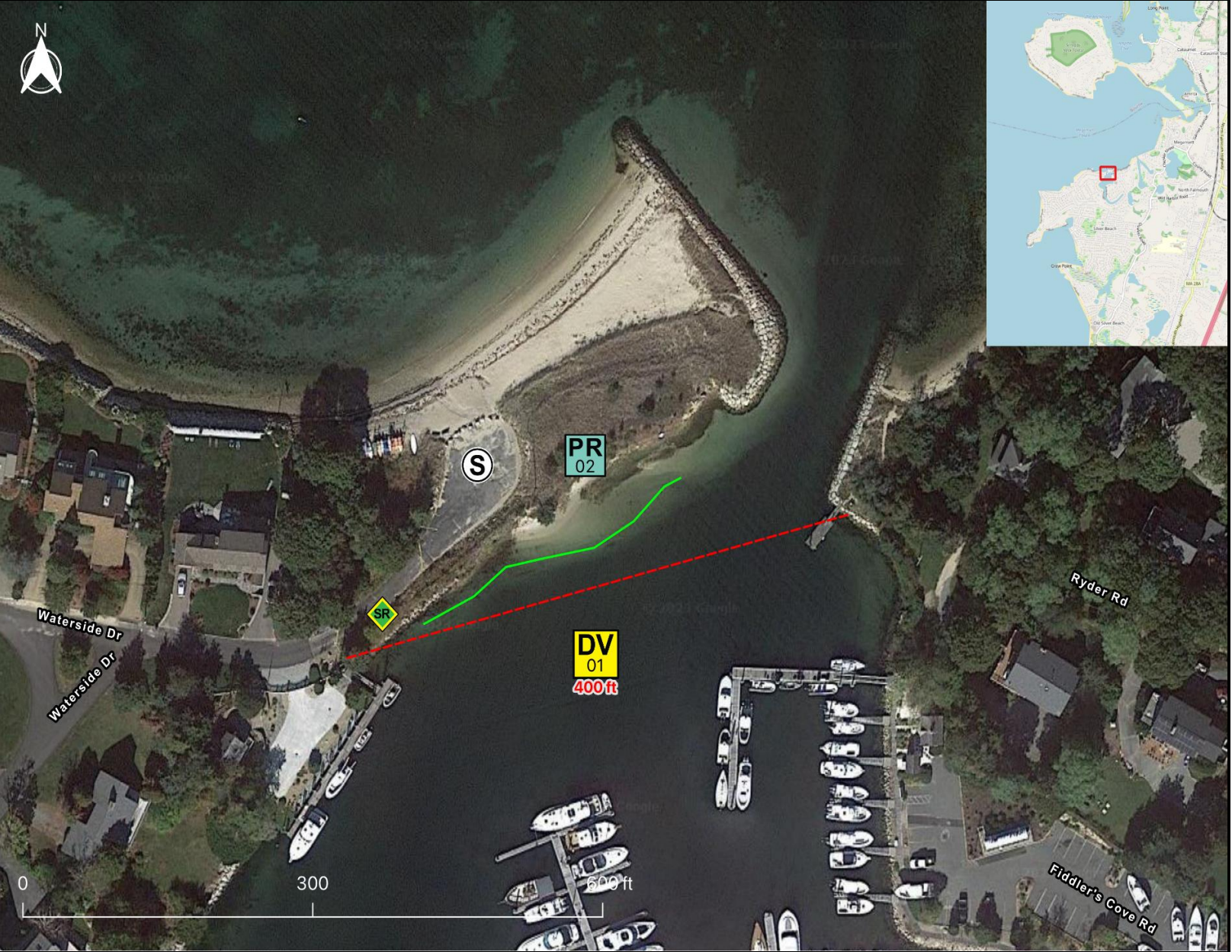


Tactics Legend

- DF** Deflection Booming
- DV** Diversion Booming
- EX** Exclusion Booming
- FO** Free Oil Recovery
- PR** Passive Recovery
- SR** Shoreside Recovery
- S** Staging Area
-  Boat Ramp
- BB** Beach Berm
- TG** Tide Gate
-  Protected-Water Boom
-  Open-Water Boom
-  Snare/ Sorbent Boom



Equipment - All Tactics

Boom(ft)	400
Marine anchors	2
Shore anchors	2
Sorbent Boom(ft)	300
FO Recovery Sys	0
Shore Responders	2
Boat Responders	3
Boats	2

Response Trailer, Tactics Deployment, and Responder Safety Information

A total of 1 state response trailers are required to implement all the tactics in this GRS.
 Responders should always consider on-scene conditions before deploying GRP tactics.
 Tactics may not be safe or effective under certain conditions.
 Responder safety should always be the first priority.




Location

Latitude: 41°38'53" N
Longitude: 70°38'11" W
NOAA Chart # 13236

Version
 2/15/2023

Geographic Response Strategy

Fiddlers Cove BB34

Tactic #	Purpose	Response Equipment	Deployment Resources	Deployment Notes
DV-01 	Redirect spilled oil from one location or direction of travel to a specific site for recovery.	400 ft protected water boom 2 marine anchor system 2 shoreline anchor system	2 shore responders 1 response boats 3 boat responders	Tend through tidal changes. Deploy boom as depicted to divert incoming oil to the collection site. Anchor every 200-300'. Adjust angle as necessary to reduce entrainment. Set up shoreside recovery and tend throughout tide. Deploy shoreside anchor first.
		N/A	Testing Date	
PR-02 	Remove spilled oil by collecting it in a sorbent material	300 ft sorbent boom 300 ft sorbent pom-poms 9 anchor stakes	2 shore responders	Place and stake snare or sorbent boom in areas that are likely to pool and collect oil and across the mouths of the streams and intertidal areas. Use snare boom for persistent oils and sorbent boom for non-persistent oils. Approach the streams and intertidal areas on rising tide. Replace as necessary to maximize oil recovery.
		N/A	Testing Date	
SR-03 	Remove spilled oil that has been diverted to a designated recovery site accessible from shore	1 skimming system 1 storage tank or bladder 1 hoses, pumps, fittings	2 shore responders	Set up shoreside recovery tactic at general location depicted on map. Some access points located at private residences. Access may be difficult.
		N/A	Testing Date	

Local contacts

Falmouth Fire Chief	(508) 495-2511
Falmouth Harbor Master	(508) 547-2550
Falmouth DNR	(774) 836-3946
Falmouth Conservation Commission	(508) 495-7446
Massachusetts Dept. of Fish and Wildlife	(508) 792-7270
The Coalition for Buzzards Bay	(508) 999-6363



View of harbor looking south at low tide on 29 May 2004. (RPI photo)

Resources Protected

Marine Mammals	None identified
Fish	Shellfish, finfish
Invertebrates	None identified
Birds	Waterfowl concentration
Threat/End. Species	None identified
Cultural	None identified
Subsistence	None identified
Human Use	Large marina complex, several docks, and private floats
Commercial Fishing	None identified
Land Management	None identified
Coastal Habitat	None identified



Entrance to marina at low tide on 01 Jun 2004. (RPI photo)

Special Considerations & Navigational Hazards

Site of SR and Staging Area at Sunrise Beach/Waterside Drive is gated. Vessel operators should have local knowledge